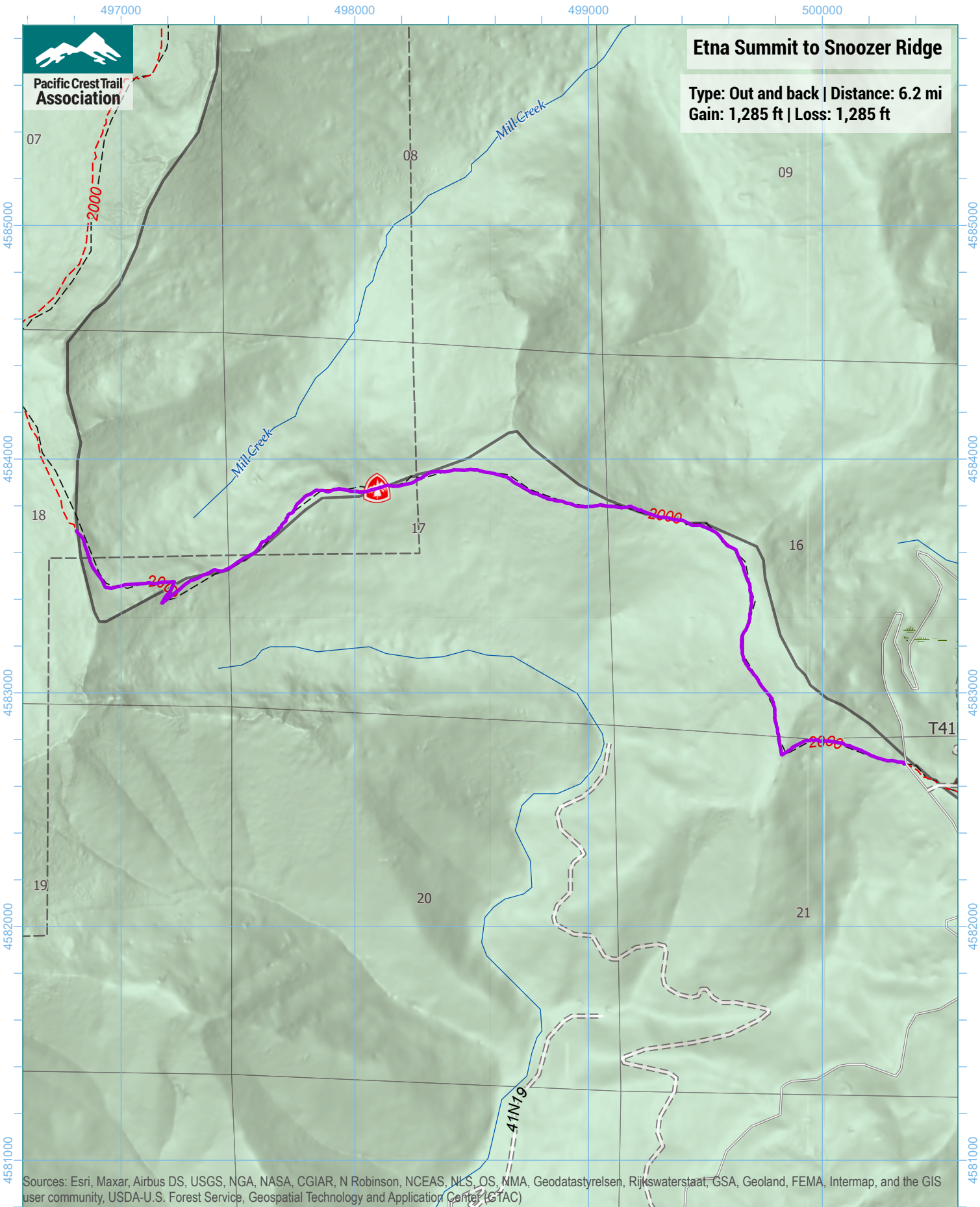




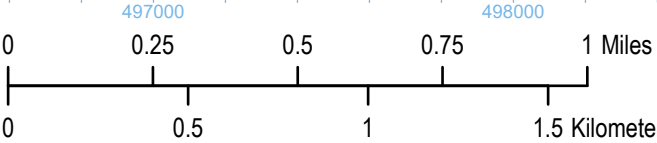
Pacific Crest Trail Association

# Etna Summit to Snoozer Ridge

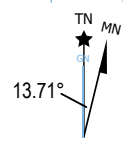
Type: Out and back | Distance: 6.2 mi  
Gain: 1,285 ft | Loss: 1,285 ft



Sources: Esri, Maxar, Airbus DS, USGS, NGA, NASA, CGIAR, N Robinson, NCEAS, NLS, OS, MMA, Geodastyrrelsen, Rijkswaterstaat, GSA, Geoland, FEMA, Intermap, and the GIS user community, USDA-U.S. Forest Service, Geospatial Technology and Application Center (GTAC)



1 inch equals 1,750 feet  
1:21,000  
WGS 1984 UTM Zone 10N



Trip data by PCTA  
Basemap by US Forest Service  
Contour interval: 40ft